

USATF Certification
WA15013MN

Flight for Sight 5k Everett, WA

Effective Dates
21-MAY-2015 to 31-DEC-2025

Start: In Union Hall parking lot. Marked by washer/nail, 136.5 feet north of the north edge of Kasch Park Road.

Mile 1: 29th Ave. W. Marked by washer and nail, 686 feet South of stop sign at intersection.

Cones: First cone should be placed at the eastern end of the yellow line dividing the road. Runners are restricted to the right lane for this short stretch. Second cone should be placed at the western edge of the yellow divider line at the end of the west-bound portion of 29th Ave. W. (where the road begins to curve south).

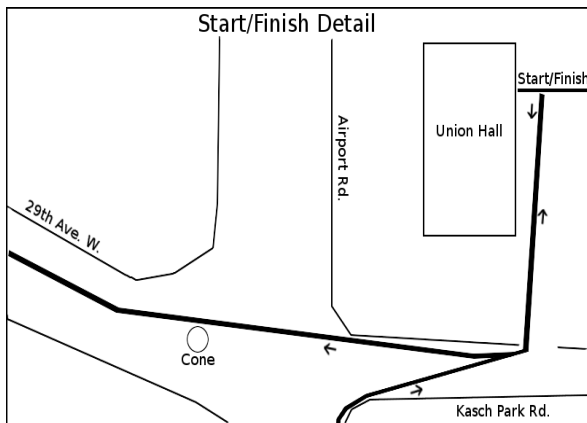
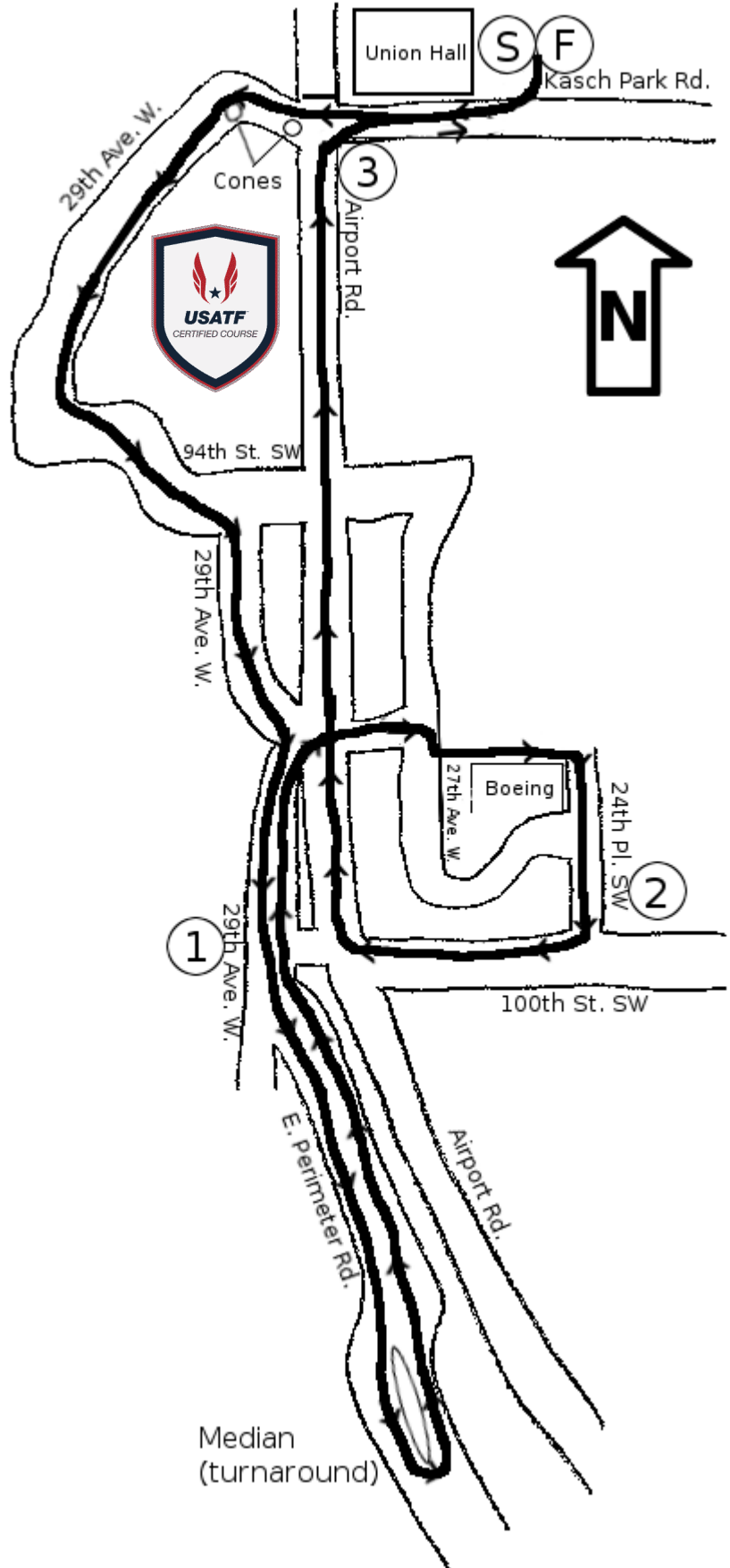
Turnaround: E. Perimeter Road. At 1.30 miles. Marked with washer/nail. Runners travel on the west side of median in center of road, then turn east and turn 180 degrees to continue on the east side of median, back the way they came.

To get from 29th Ave. to 24th Pl., proceed in a straight line through parking lot of Boeing building towards the start of 24th Pl. SW (indicated by a green and white concession stand).

Mile 2: 24th Pl SW. Marked with washer/nail, 50 feet south of intersection with 27th Ave. W.

Mile 3: Airport Road. 845 feet south of Kasch Park Rd./29th Ave. W.

Finish: Same as Start. In Union Hall parking lot. Marked by washer/nail, 136.5 feet north of the north edge of Kasch Park Road.





*Road Running Technical Council
USA Track & Field
Measurement Certificate*



Name of course: Flight for Sight 5k Distance: 5 km

Location (state) Washington City: Everett

Type of course: road race calibration track Configuration: Keyhole

Type of Surface: Paved 100% Dirt 0% Gravel 0% Grass 0% Track 0%

Elevation (meters above sea level) Start 175 m Finish 175 m Highest 178 m Lowest 175 m

Straight line distance between start & finish 0 m Drop 0 m/km Separation 0.0%

Measured by (name, address, phone & e-mail) Pat Kenworthy
2908 Meridan Ave., Edgewood, WA, 98371, 253-770-7338, patk@databarevents.com

Race Contact (name, address, phone & email) Grace Holland
9125 15th Pl. S., Seattle, WA, 98108, 425-876-6333, graceh@iam751.org

Measuring Methods : bicycle steel tape electronic distance meter

Number of measurements of entire course: 2 Date(s) when course measured: Apr. 19, 2015

Race date Jun. 06, 2015 Course certification effective date: May 21, 2015

Certification code: WA15013MN


Notice to Race Director
Use this Certification code in *all* public
announcements relating to your race

Be It Officially Noted That

Based on examination of data provided by the above named measurer, the course described above and in the map attached is hereby certified as reasonably accurate in measurement according to the standards adopted by the Road Running Technical Council. If any changes are made to the course, this certification becomes void, and the course must then be recertified.

Verification of Course — In the event a National Open Record is set on this course, or at the discretion of USA Track & Field, a verification remeasurement may be required to be performed by a member of the Road Running Technical Council. If such a remeasurement shows the course to be short, then all pending records will be rejected and the course certification will be cancelled.

This certification expires on December 31 in the year **2025**
AS NATIONALLY CERTIFIED BY

 Date: May 26, 2015

Mark Neal • USATF/RRTC Certifier
323 Griggs Street, Rochester, MI, 48307 • 248-894-3846 • runnermark@gmail.com